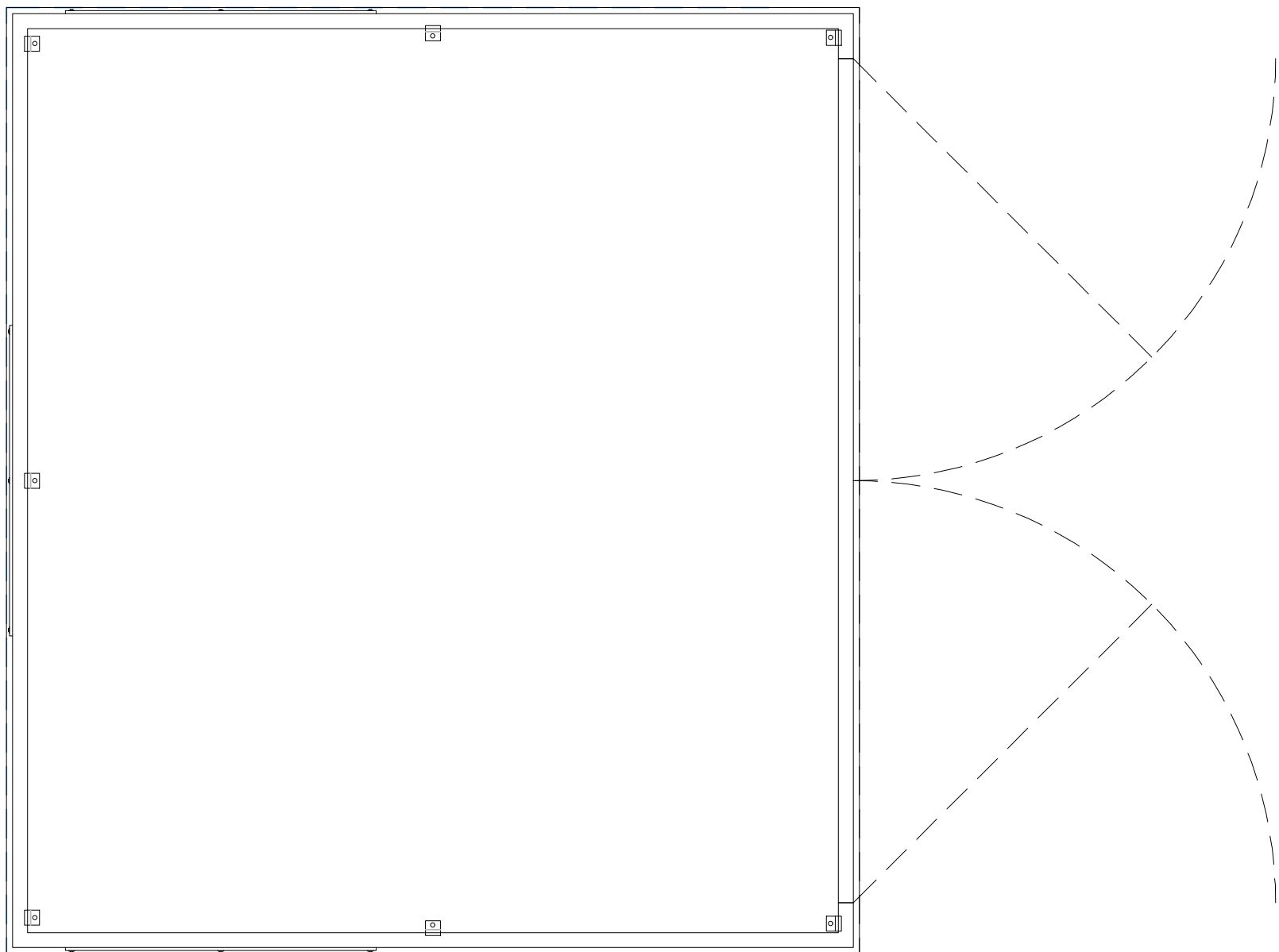
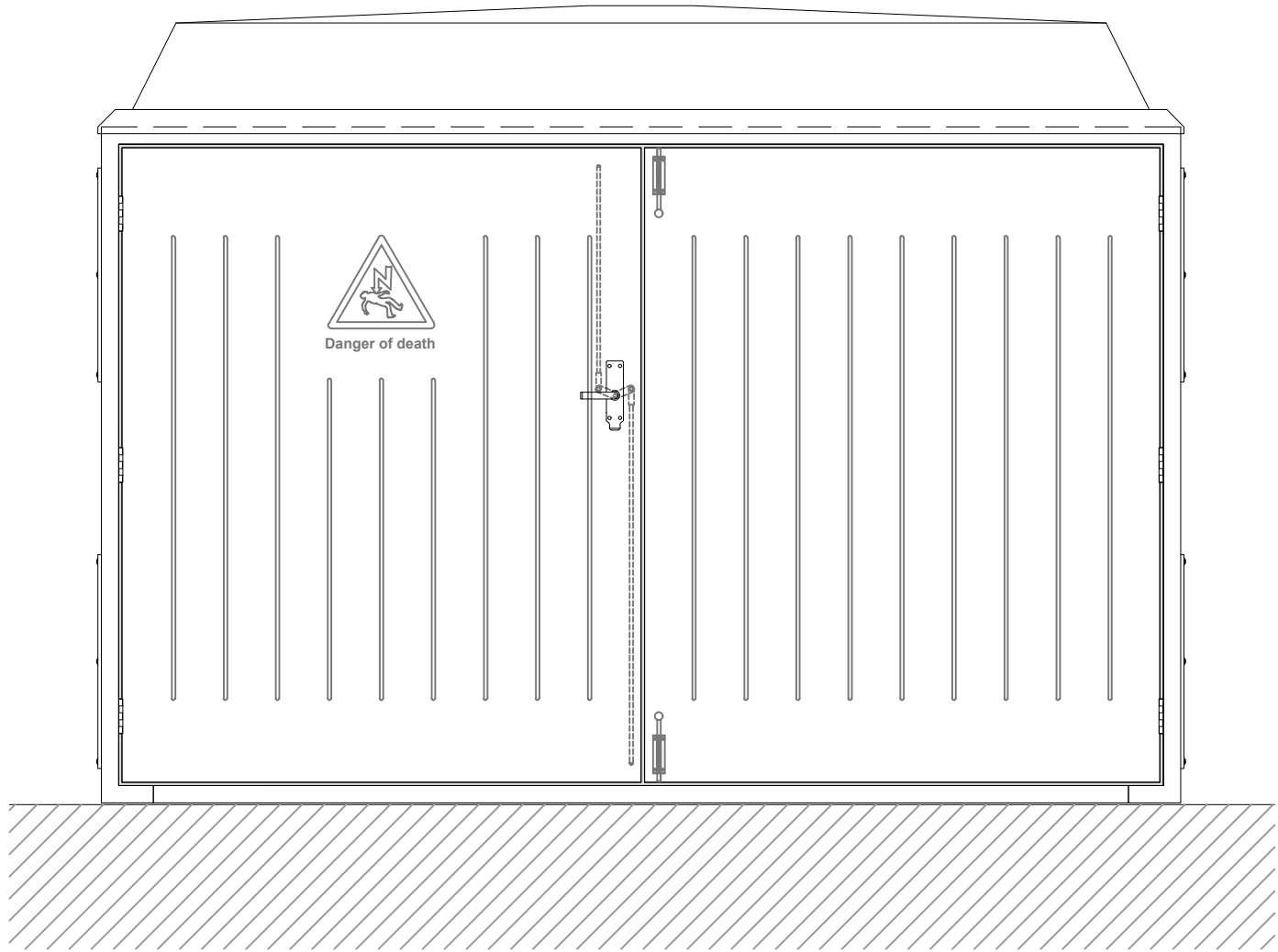


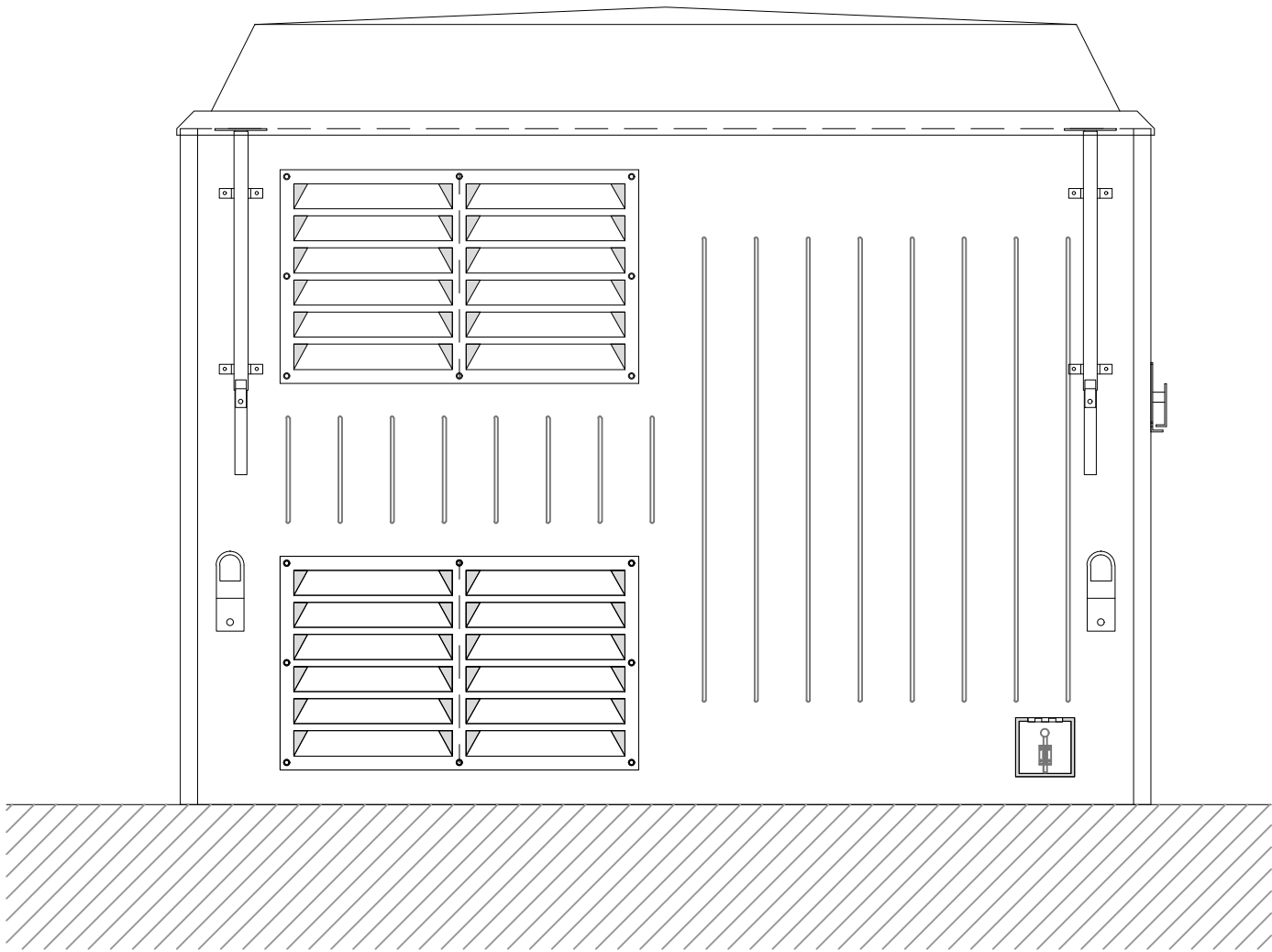
roof plan



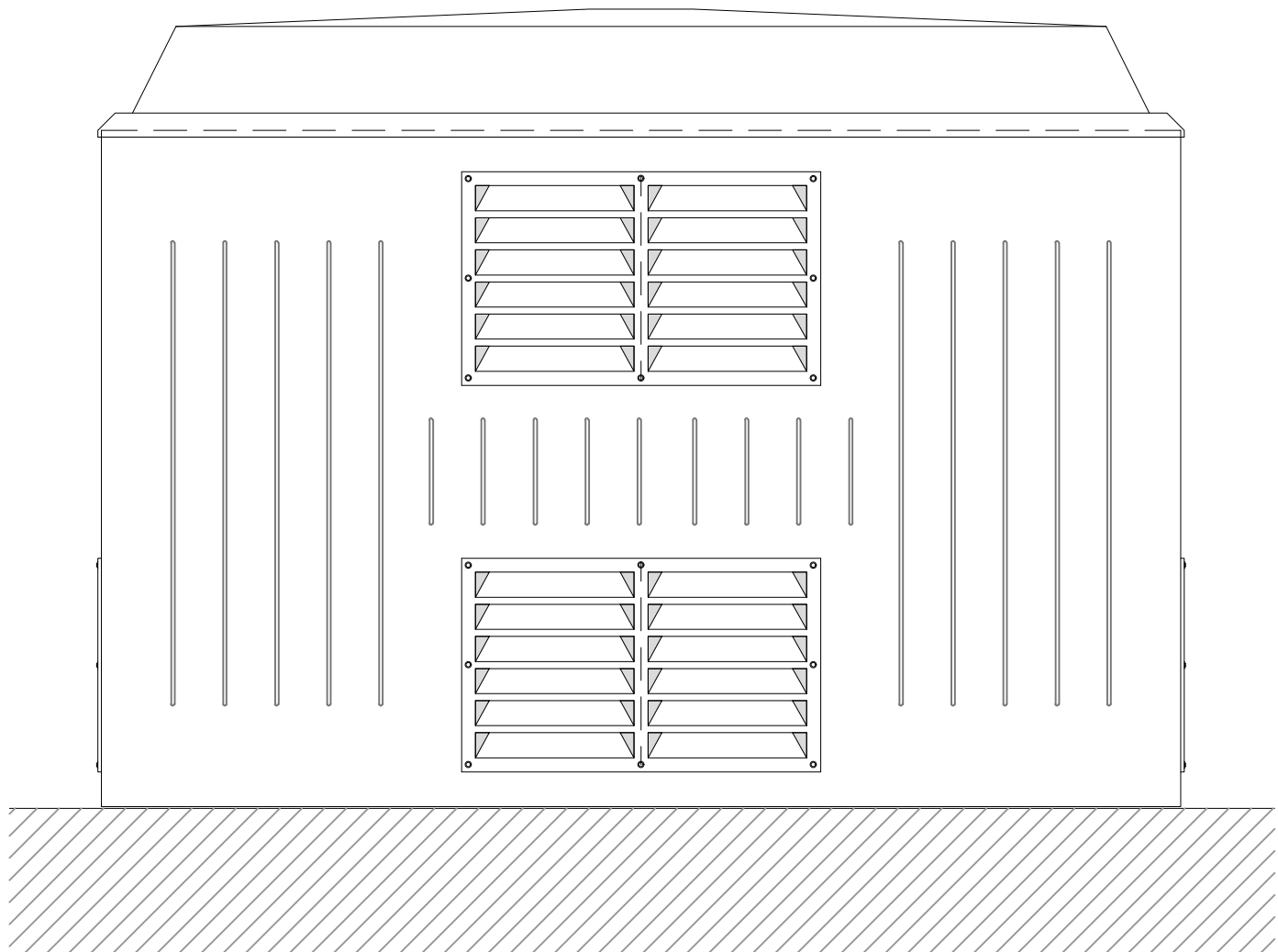
floor plan



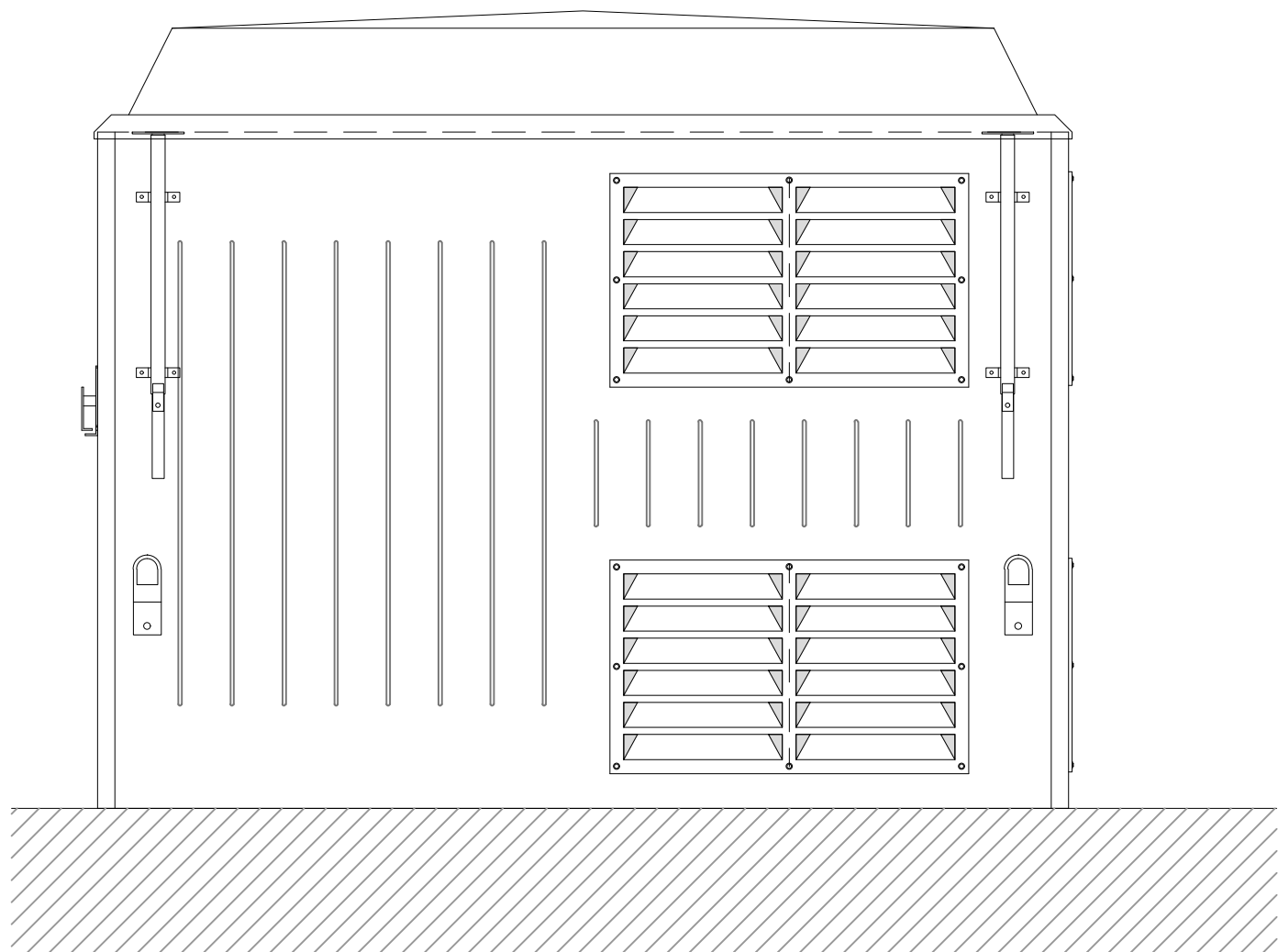
front elevation



side elevation

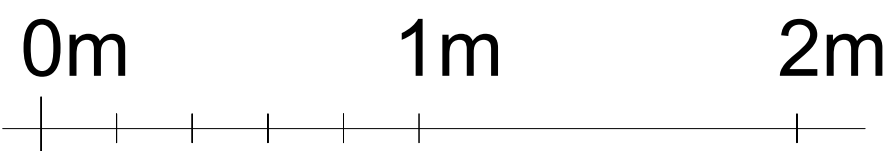


rear elevation



side elevation

electrical sub station
indicative plans and elevations



1:20 scale bar

notes

this drawing is the copyright of the **pdp architecture llp** and must not be reproduced in whole or part or used for the execution of works without their permission.

all dimensions to be checked on site prior to commencement of construction works and the architect notified of any discrepancy.

figured dimensions are to be used in preference to scaled dimensions.

no deviation from this drawing will be permitted without prior consent of the architect.

all drawings are prepared subject to a full measured and structural survey of the buildings and site.

all structural work is subject to the appointment of a structural engineer to confirm and agree the structural proposals.

os promap licence no. 100020449.


health & safety:
exceptional risks involving specific methods of construction or exceptional maintenance issues can be found within the designers risk assessment.

<div>scale width 50 mm @ a1 - 25 mm @ a3</div>				
revision	notes	date	drawn	checked

--	--	--	--	--

client

PLANNING



pdp architecture llp

chartered architects town planning
interior design consultants

2 beechworth road havant
hampshire po9 1ax
tel 023 9248 1100
fax 023 9247 5050
email pdp@pdp-architects.co.uk

www.pdp-architects.co.uk

project	Proposed Development Cabbage Patch Car Park St Stephen's Rd B'mth			
detail	Proposed Electrical Sub Sta			
drawn	MAS	checked	RN	
date	Feb 2024	status	Planning	
a1 scale	a3 scale			rev
1:20	1:40		28111-PD111	